A 8 Rasterkarten FFH-Gebiete, Maßstab 1:15.000

A 8.1 Schwefeldeposition

A 8.1.1 FFH-Gebiet 1626-352, RG 11

A 8.1.1.1 Prognose-Nullfall (SO_2, Deposition)

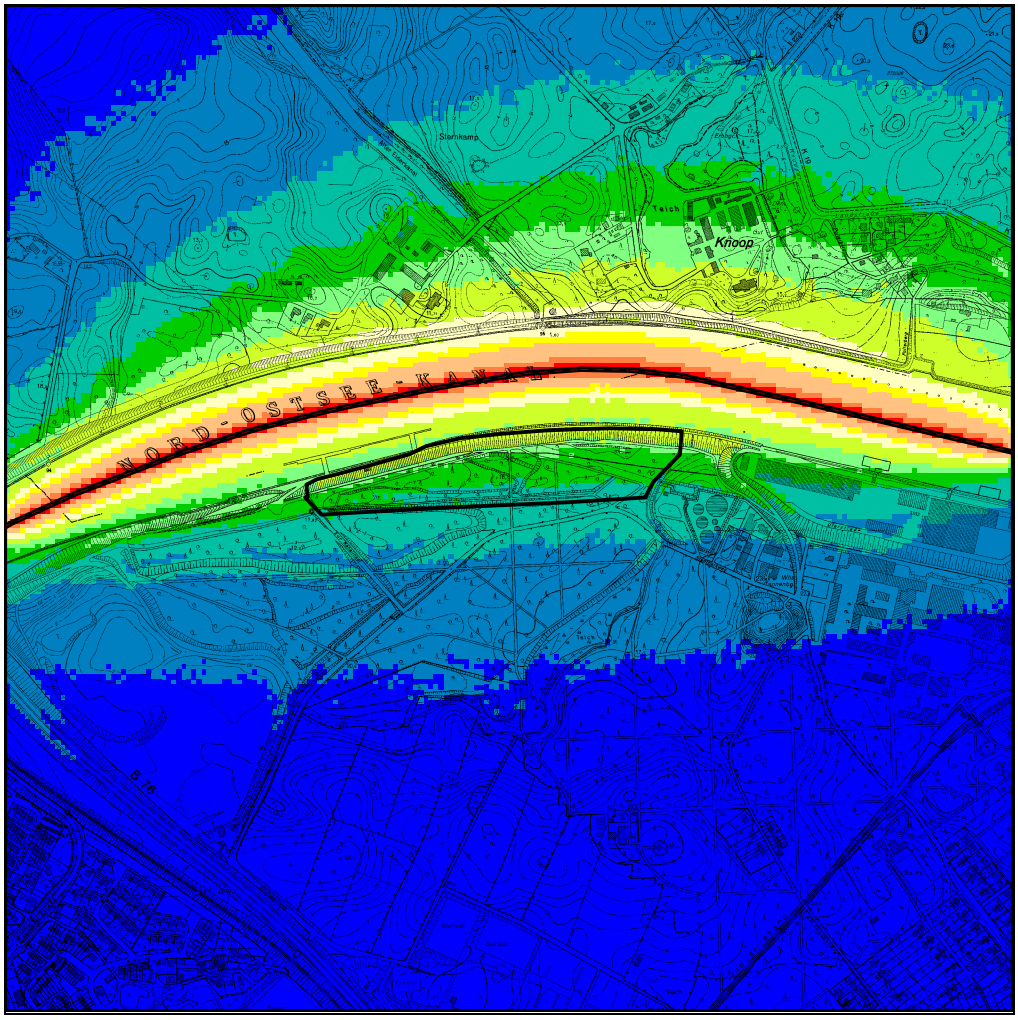

	> 0.0 kg/ha * a		> 15.0 kg/ha * a
	> 2.0 kg/ha * a		> 20.0 kg/ha * a
	> 4.0 kg/ha * a		> 25.0 kg/ha * a
	> 6.0 kg/ha * a		> 50.0 kg/ha * a
	> 8.0 kg/ha * a		> 75.0 kg/ha * a
	> 10.0 kg/ha * a		> 100.0 kg/ha * a

A 8.1.1.2 Prognose-Planfall (SO_2, Deposition)

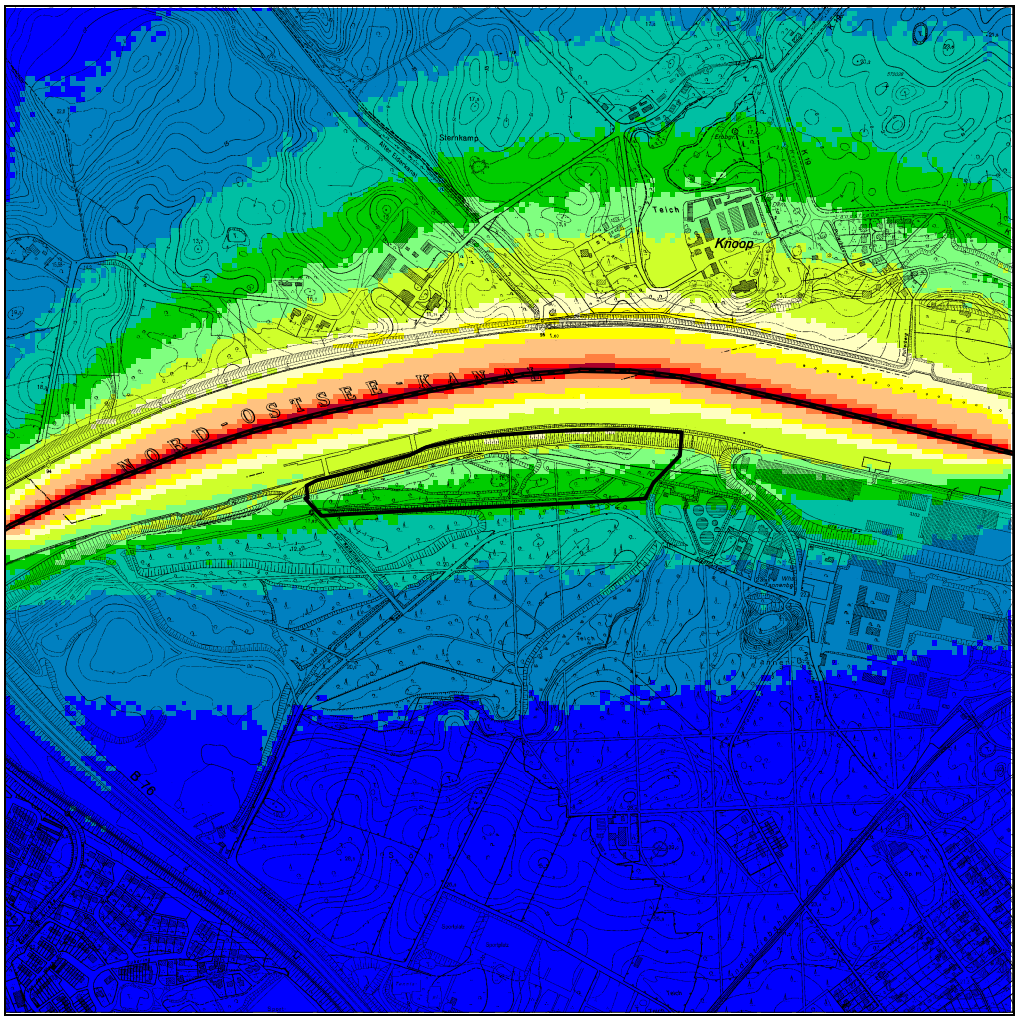

> 0.0 kg/ha * a		> 15.0 kg/ha * a	
> 2.0 kg/ha * a		> 20.0 kg/ha * a	
> 4.0 kg/ha * a		> 25.0 kg/ha * a	
> 6.0 kg/ha * a		> 50.0 kg/ha * a	
> 8.0 kg/ha * a		> 75.0 kg/ha * a	
> 10.0 kg/ha * a		> 100.0 kg/ha * a	

A 8.1.1.3 Differenzkarte: Veränderungen im Prognose-Planfall (SO_2, Deposition)

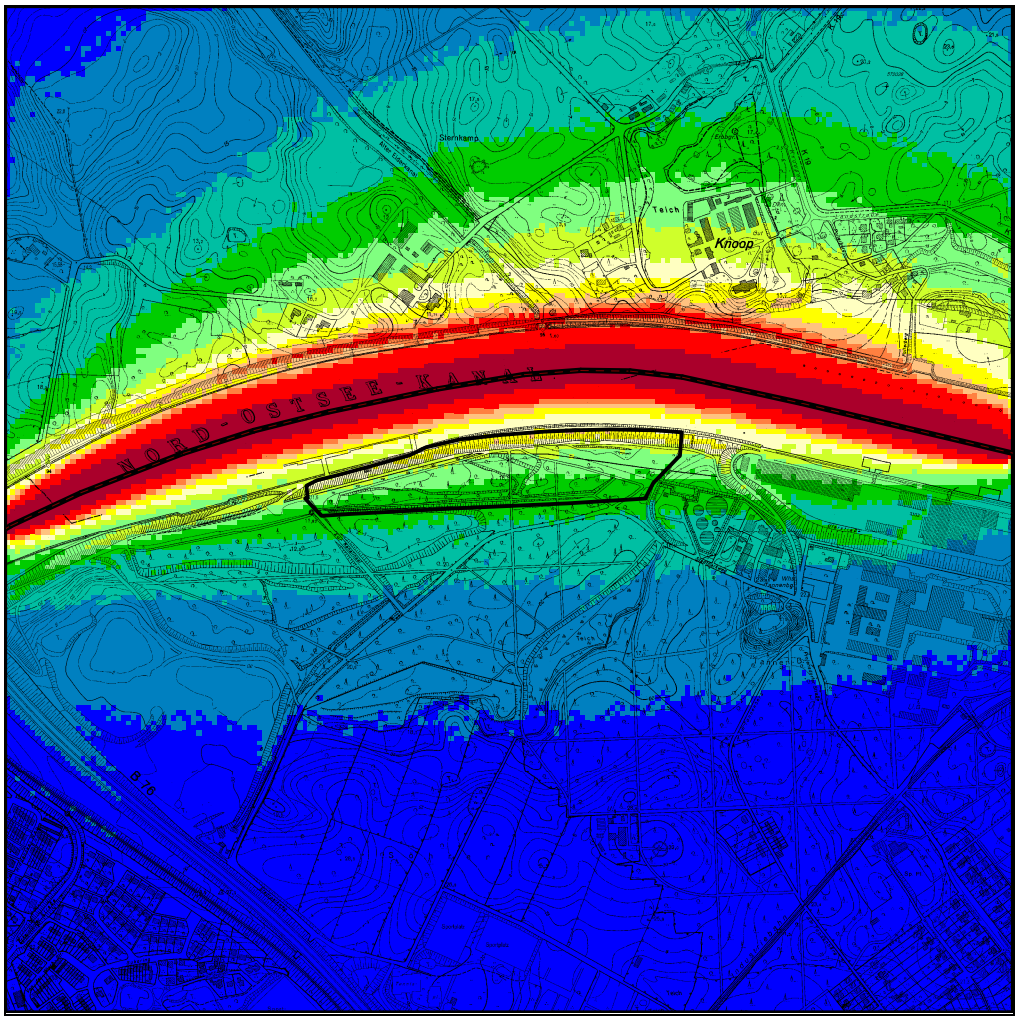

> 0.0 kg/ha * a		> 1.8 kg/ha * a	
> 0.3 kg/ha * a		> 2.1 kg/ha * a	
> 0.6 kg/ha * a		> 2.4 kg/ha * a	
> 0.9 kg/ha * a		> 2.7 kg/ha * a	
> 1.2 kg/ha * a		> 3.0 kg/ha * a	
> 1.5 kg/ha * a		> 5.0 kg/ha * a	

A 8.2 Stickstoffdeposition

A 8.2.1 FFH-Gebiet 1626-352, RG 11

A 8.2.1.1 Prognose-Nullfall (N, Deposition)

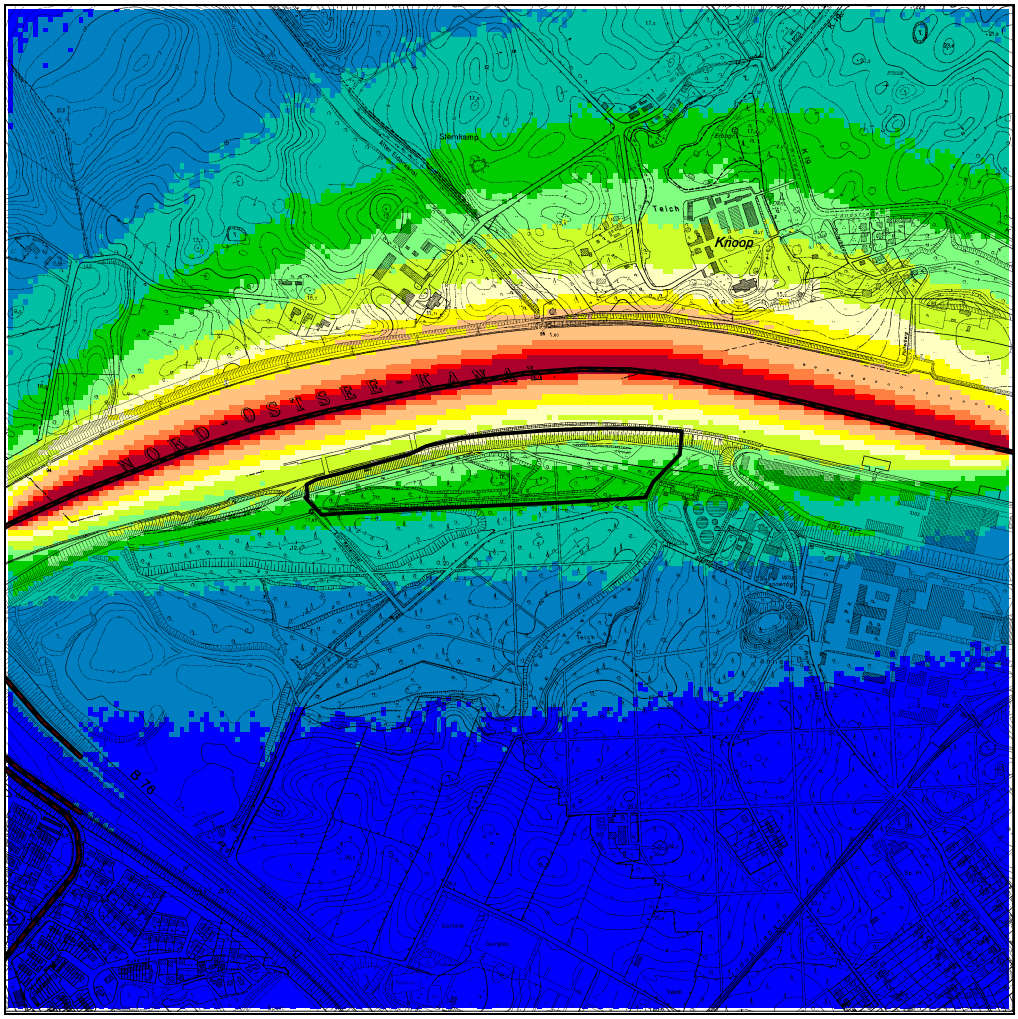

	> 0.0 g/ha * a		> 1300.0 g/ha * a
	> 200.0 g/ha * a		> 1600.0 g/ha * a
	> 400.0 g/ha * a		> 2000.0 g/ha * a
	> 600.0 g/ha * a		> 3000.0 g/ha * a
	> 800.0 g/ha * a		> 4000.0 g/ha * a
	> 1000.0 g/ha * a		> 5000.0 g/ha * a

A 8.2.1.2 Prognose-Planfall (N, Deposition)

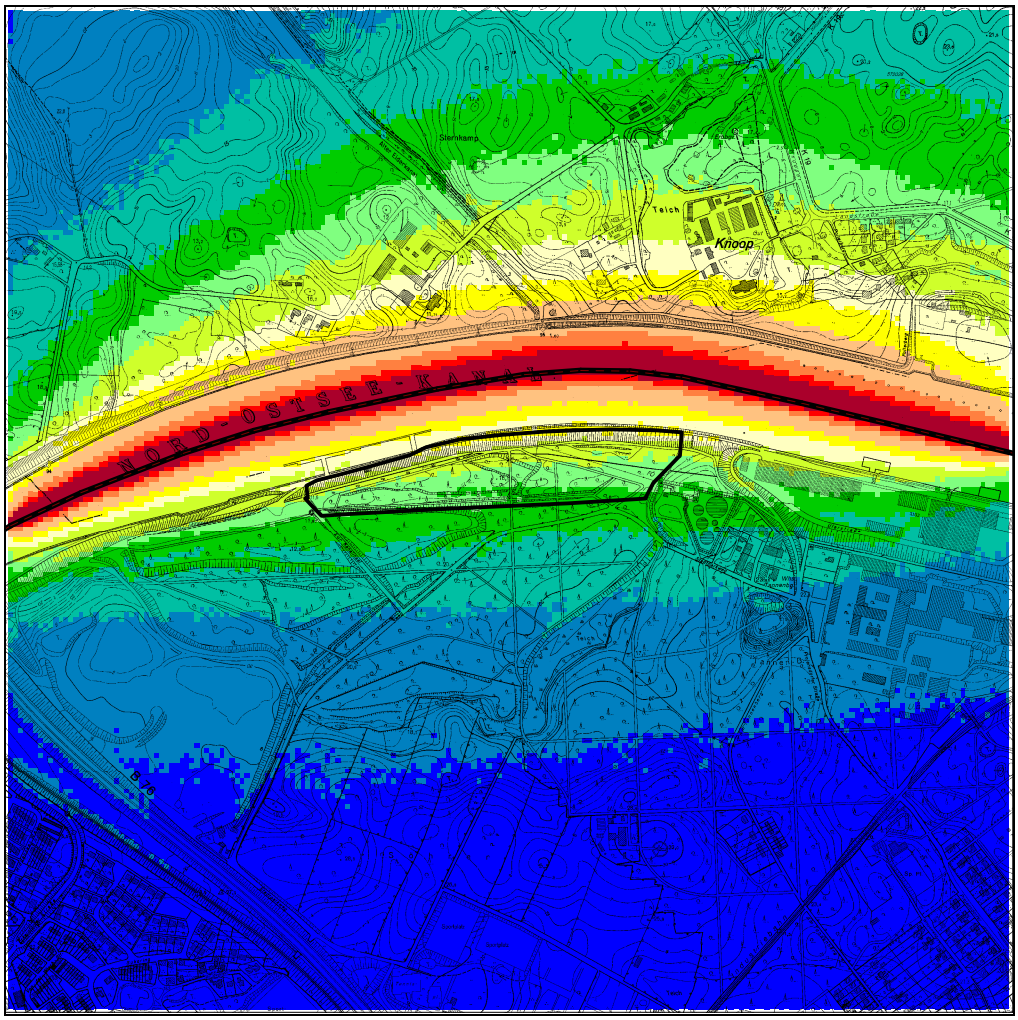

	> 0.0 g/ha * a		> 1300.0 g/ha * a
	> 200.0 g/ha * a		> 1600.0 g/ha * a
	> 400.0 g/ha * a		> 2000.0 g/ha * a
	> 600.0 g/ha * a		> 3000.0 g/ha * a
	> 800.0 g/ha * a		> 4000.0 g/ha * a
	> 1000.0 g/ha * a		> 5000.0 g/ha * a

A 8.2.1.3 Differenzkarte: Veränderungen im Prognose-Planfall (N, Deposition)

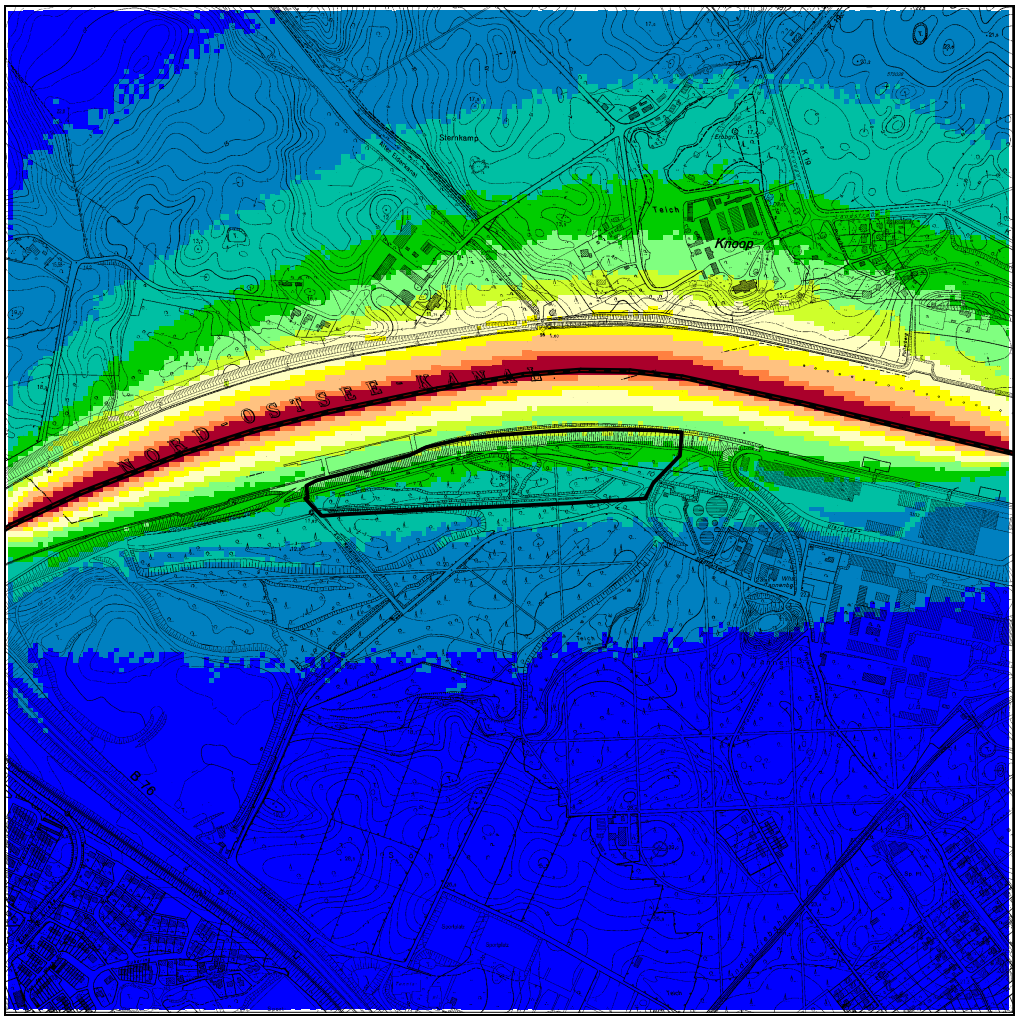

	> 0.0 g/ha * a		> 300.0 g/ha * a
	> 50.0 g/ha * a		> 400.0 g/ha * a
	> 100.0 g/ha * a		> 500.0 g/ha * a
	> 150.0 g/ha * a		> 750.0 g/ha * a
	> 200.0 g/ha * a		> 1000.0 g/ha * a
	> 250.0 g/ha * a		> 1250.0 g/ha * a